

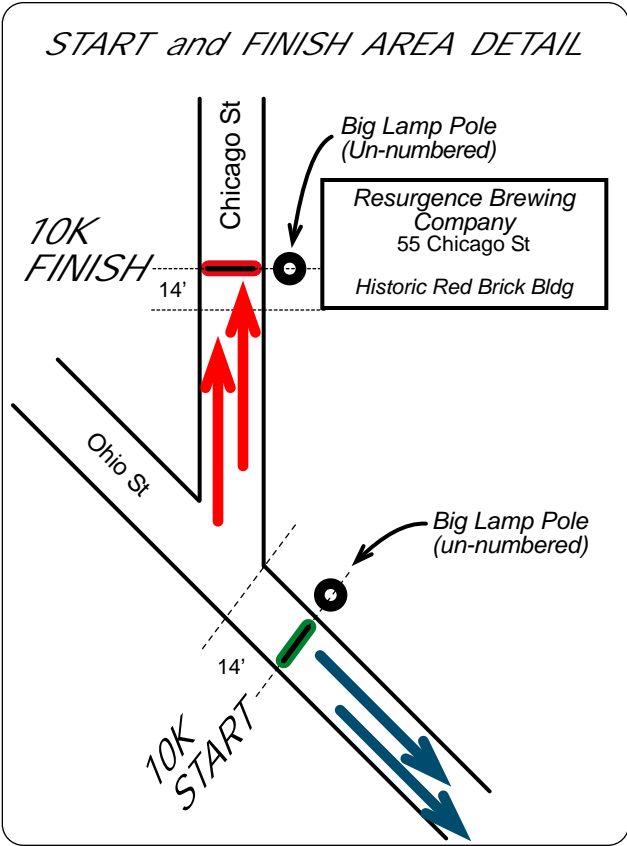
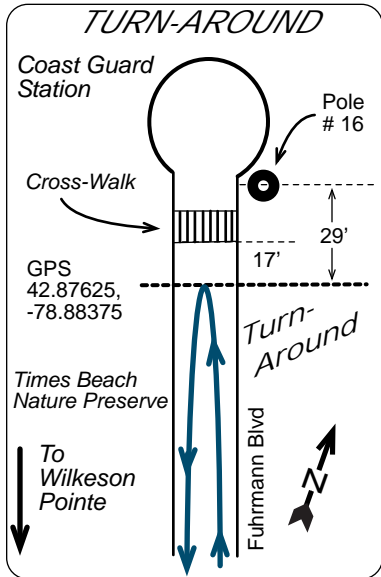
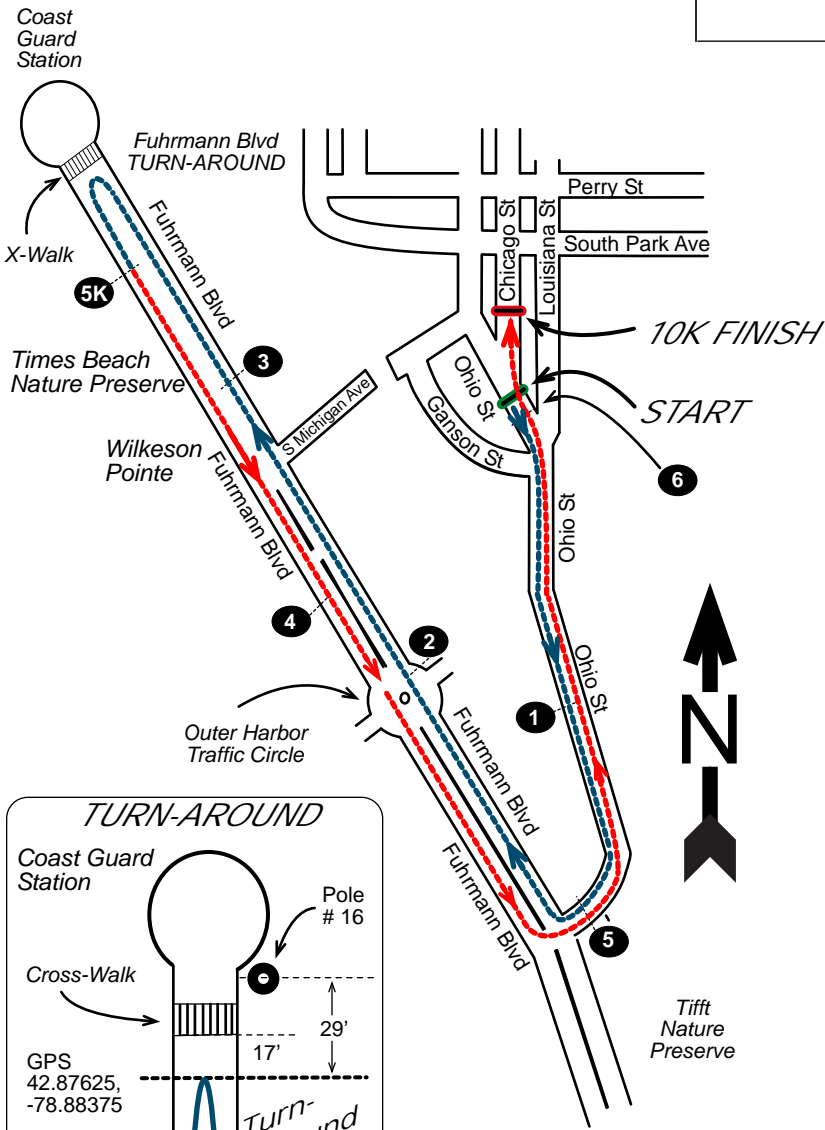
# Resurgence 10K

Buffalo, NY



**Certified Course**  
**NY20002JJ**  
**Effective:** 3/23/2020  
**Through:** 12/31/2030

Course Distance:	10 Km
Date Measured:	March 9, 2020
Measured By:	Jeff John <i>BuffaloRunners.com</i>
Calibration Course:	NY15045JJ
Notes:	This course was measured using the full width of the road and the Shortest Possible Route (SPR). Where a median is present (Erie St, and Fuhrmann Blvd) runners stay to the right. Maps not to scale. GPS coordinates use datum WGS84.
Legend:	<div style="display: flex; align-items: center;"> <div style="width: 20px; height: 10px; background-color: #0056b3; margin-right: 5px;"></div> <span>First Half of course (5K)</span> </div> <div style="display: flex; align-items: center; margin-top: 5px;"> <div style="width: 20px; height: 10px; background-color: #ff0000; margin-right: 5px;"></div> <span>Last Half of course (5K)</span> </div>



*Splits on Map Page 2*

# ***Resurgence 10K***

## **START, FINISH, and Intermediate Splits**

<b>START</b>	On Ohio St at the vertical center of the 1st big lamp pole south of the intersection with Chicago St, 14 feet south of Chicago St.
<b>1 MILE</b>	On Ohio St near the middle of the big Rail Road Overpass and 1 meter past the 2nd Industrial Heritage Trail poster sign.
<b>2 MILE</b>	On Fuhrmann Blvd near the center of the big traffic circle, and 66 feet before (south) of big lamp pole at south end of median.
<b>3 MILE</b>	On Fuhrmann Blvd before entrance to First Buffalo River Marina (32 Fuhrmann Blvd) and 37 feet before big lamp pole # 64.
<b>T/A</b>	Fuhrmann Blvd, 17' south of the x-walk south of the cul-de-sac at the Coast Guard facility, and 29' south of lamp pole # 16. <b>GPS 42.87625 78.88375.</b>
<b>5K</b>	Fuhrmann Blvd, past the T/A, and 42' 6" past (south of) lamp pole # 1-3, and 70' before (north of) lamp pole # 1-4.
<b>4 MILE</b>	Fuhrmann Blvd, before (north of) the big traffic circle, and 22' past (south of) big lamp pole # 479.
<b>5 MILE</b>	Ohio St in under the I-190 overpass at south end of Ohio St, and 25' east of the western mouth of the tunnel.
<b>6 MILE</b>	Ohio St, 15' past (north of) the north end of the decorative bridge monument over Dead Creek just south of the BSRA (Buffalo Rowing) bldg.
<b>FINISH</b>	55 Chicago St (Resurgence Brewery), at the vertical center of the big lamp pole, and 14 feet past (north of) the south edge of the rectangular red brick bldg of 55 Chicago St (Resurgence Brewery).

# Resurgence Half Marathon

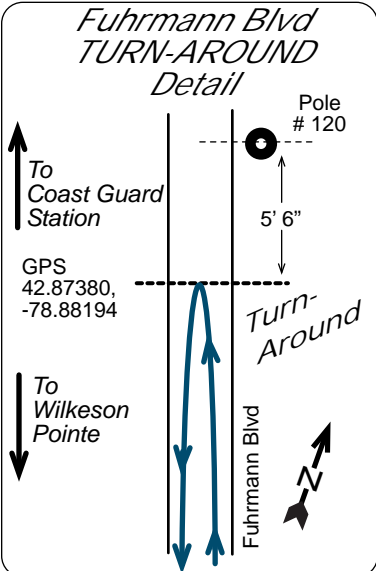
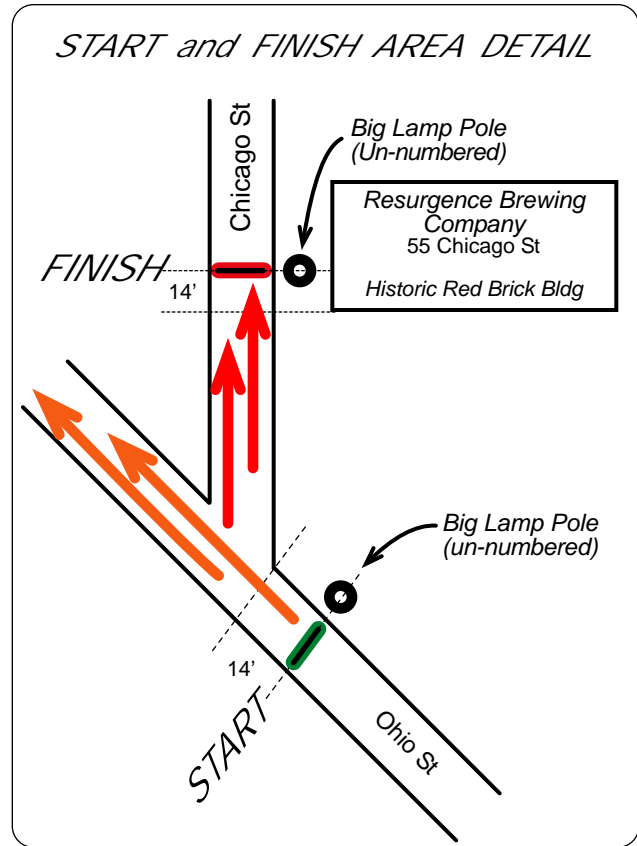
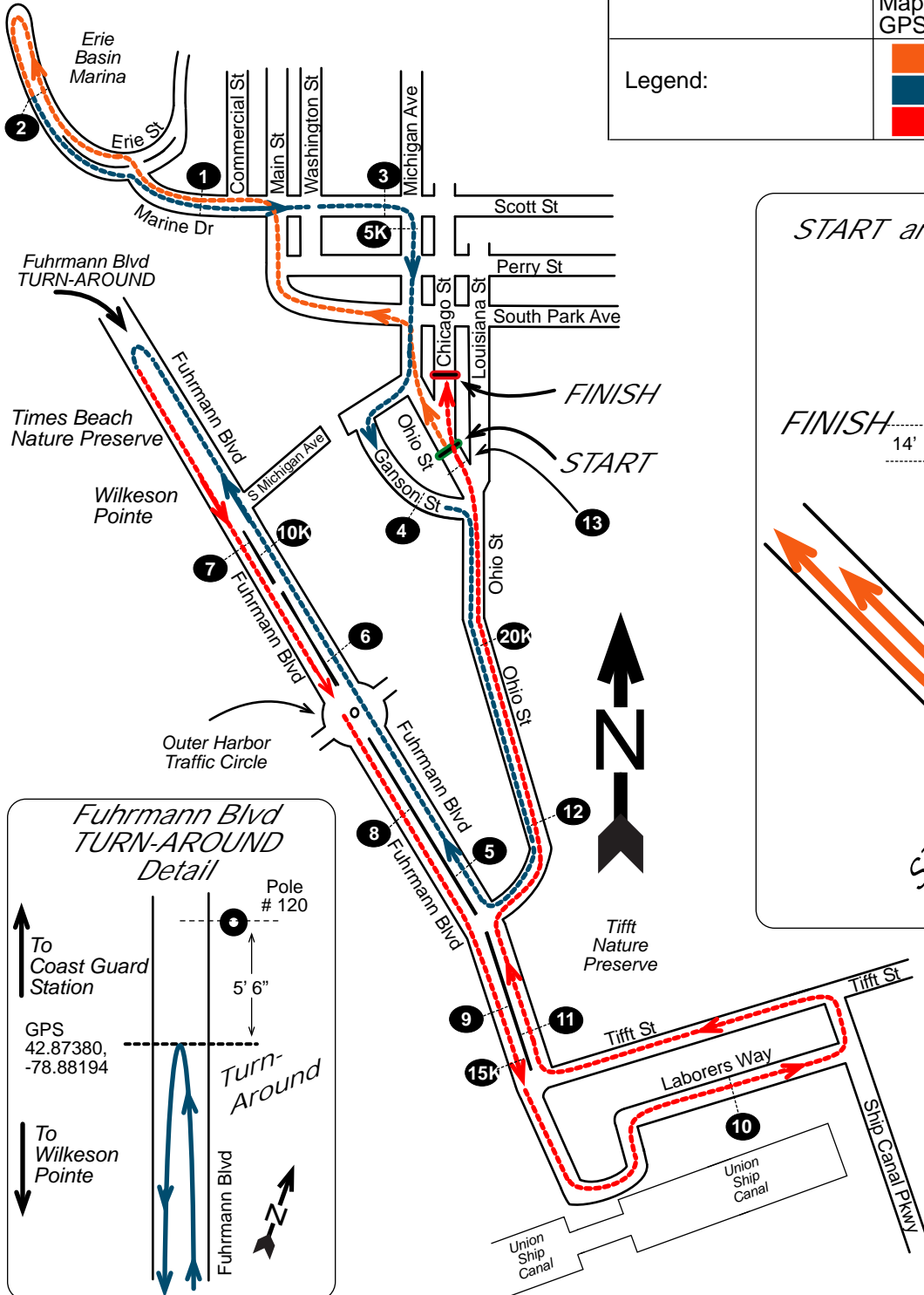
## Buffalo, NY



**Certified Course**  
**NY20003JJ**

**Effective:** 3/23/2020  
**Through:** 12/31/2030

Course Distance:	21.0975 km (Half Marathon)
Date Measured:	March 12, 2020
Measured By:	Jeff John <i>BuffaloRunners.com</i>
Calibration Course:	NY15045JJ
Notes:	This course was measured using the full width of the road and the Shortest Possible Route (SPR). Where a median is present (Erie St, and Fuhrmann Blvd) runners stay to the right. Maps not to scale. GPS coordinates use datum WGS84.
Legend:	<div style="display: flex; align-items: center;"> <div style="width: 20px; height: 10px; background-color: orange; margin-right: 5px;"></div> First 2 Miles of course         </div> <div style="display: flex; align-items: center; margin-top: 5px;"> <div style="width: 20px; height: 10px; background-color: blue; margin-right: 5px;"></div> Middle Miles         </div> <div style="display: flex; align-items: center; margin-top: 5px;"> <div style="width: 20px; height: 10px; background-color: red; margin-right: 5px;"></div> Final 6 Miles of course         </div>



*Splits on Map Page 2*

# ***Resurgence Half Marathon***

## **START, FINISH, and Intermediate Splits**

<b>START</b>	Ohio St at the vertical center of the 1st big lamp pole south of the intersection with Chicago St, 14 feet south of Chicago St.
<b>1 MILE</b>	Marine Dr, in-line with the bow of the USS The Sullivans (DD-537), and 54' past (north of) pole # 11.
<b>2 MILE</b>	Erie St, within the Erie Basin Marina, runners are exiting Marina, 39' past (south of) pole # 26.
<b>3 MILE</b>	Scott St, past the Buffalo News Bldg, near the HSBC Service Entrance, and 108' past (east of) pole # 176.
<b>5K</b>	On Michigan Ave, before Perry St, past Scott St, and 63' past (south of) pole # 176.
<b>4 MILE</b>	On Ganson St, past (south of) ADM Milling (250 Ganson), and 36' past pole # NG 187.
<b>5 MILE</b>	Fuhrmann Blvd just past the I-190 overpass tunnel, and 36' past (north of) median based pole # 986-1.
<b>6 MILE</b>	Fuhrmann Blvd, past the big traffic circle and before Bell Slip, and 57' past pole # 445-1.
<b>10K</b>	Fuhrmann Blvd, 120' before reaching the northern entrance to the Events Area.
<b>T/A</b>	Fuhrmann Blvd, north of Wilkeson Pointe, south of the CG station, 5' 6" south of lamp pole 120 and 40' north of pole NG 126, <b>GPS 42.87380, -78.88194.</b>
<b>7 MILE</b>	Fuhrmann Blvd near north entrance to Events Area, past S Michigan Ave, and 66 feet past pole NG 309.
<b>8 MILE</b>	Fuhrmann Blvd past the Bike Park, and 48 feet before pole 827, and before reaching the 3 rebar cylindrical towers.
<b>9 MILE</b>	Fuhrmann Blvd at Gallagher Beach, and 81 feet past pole 1361-1.
<b>15K</b>	Fuhrmann Blvd 129 feet before (north of) Tifft St, and 36 feet past (south of) pole 1543.
<b>10 MILE</b>	Laborers Way, 22 feet past (east of) pole 148 and 60 feet before (west of) pole 155.
<b>11 MILE</b>	1515 Fuhrmann Blvd (South End Marina), north of Tifft St, 30 feet past lamp pole 1525-1.
<b>12 MILE</b>	Ohio St 132 meters past Fuhrmann Blvd on south end of rise toward RR overpass, and 27 feet past lamp pole 861.
<b>20K</b>	658 Ohio St (Rigidized Metals) mid driveway of the truck entrance, south of Ganson St and north of Fuhrmann Blvd.
<b>13 MILE</b>	Ohio St, between South St and Chicago St, and 116.32 meters north of Dead Creek decorative bridge.
<b>FINISH</b>	FINISH at 55 Chicago St (Resurgence Brewery), at the vertical center of the big lamp pole, and 14 feet past (north of) the south edge of the rectangular red brick bldg of 55 Chicago St.